

558000

THIS DRAWING IS TO BE USED ONLY FOR THE PURPOSE OF ISSUE THAT IT WAS ISSUED FOR AND IS SUBJECT TO AMENDMENT

LEGEND

- Scheme Boundary at PEIR stage
- Maximum Area for Burwell National Grid Substation Extension
- Potential Area for Alternative Substation

Document Reference: EN010106/APP/6.3
APFP Regulation 5(2)(a)

Copyright:
Contains OS data © Crown copyright and database right 2019
Contains public sector information licensed under the Open Government Licence v3.0

Purpose of Issue
FOR DCO SUBMISSION

Client
SUNNICA LTD



Drawing Title
FIGURE 4-7 BURWELL NATIONAL GRID SUBSTATION EXTENSION: LAND OPTIONS PRESENTED IN THE PEIR

Drawn LL	Checked DW	Approved NC	Date 23/09/2021
-------------	---------------	----------------	--------------------

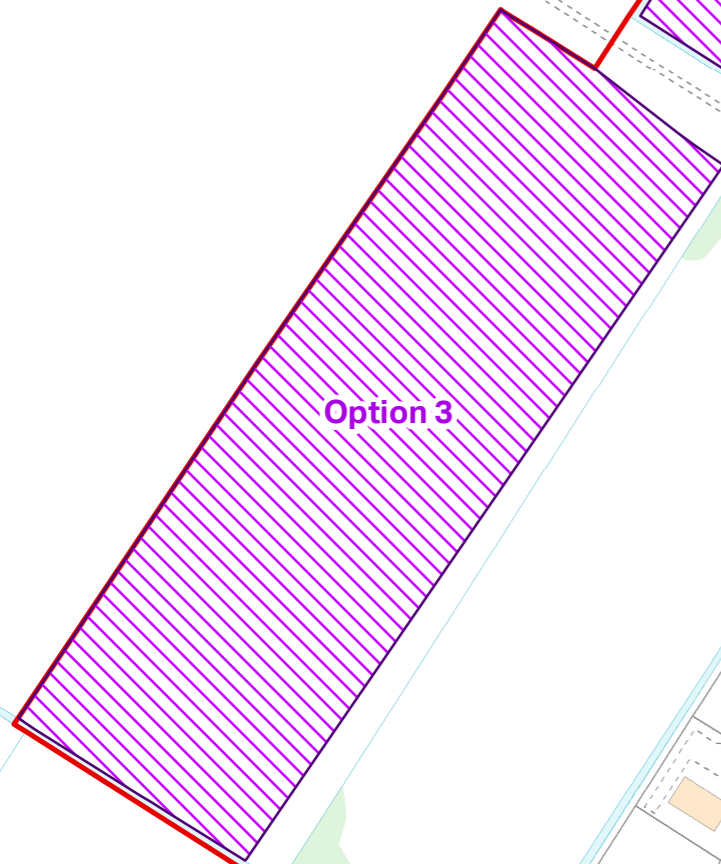
AECOM Internal Project No. 60589004	Scale @ A3 1:2,500
--	-----------------------

THIS DOCUMENT HAS BEEN PREPARED PURSUANT TO AND SUBJECT TO THE TERMS OF AECOM'S APPOINTMENT BY ITS CLIENT. AECOM ACCEPTS NO LIABILITY FOR ANY USE OF THIS DOCUMENT OTHER THAN BY ITS ORIGINAL CLIENT OR FOLLOWING AECOM'S EXPRESS AGREEMENT TO SUCH USE, AND ONLY FOR THE PURPOSES FOR WHICH IT WAS PREPARED AND PROVIDED.

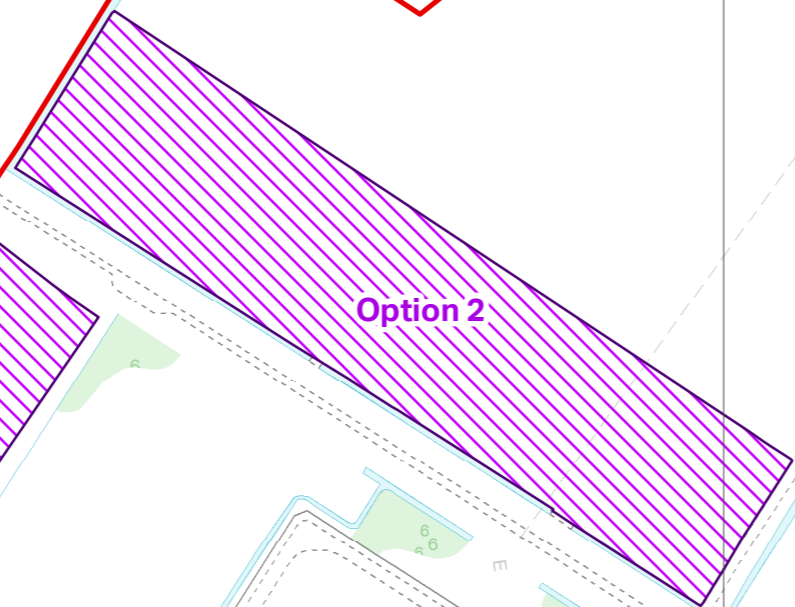
AECOM
Unit 1 Wellbrook Court,
Gilton,
Cambridge, CB3 0NA
United Kingdom
Telephone (01223) 488000
www.aecom.com



Drawing Number	Rev 0
----------------	-----------------



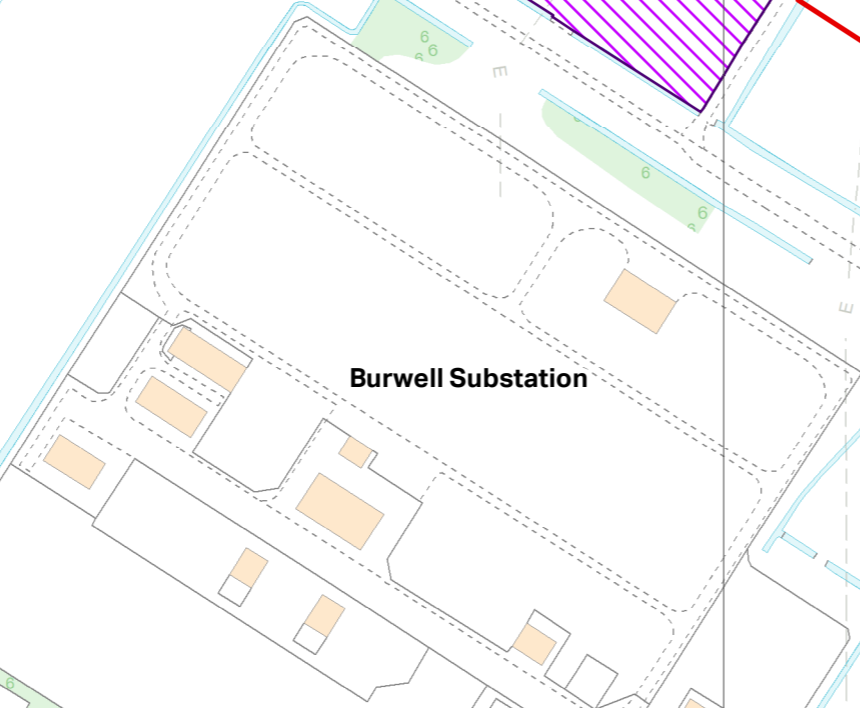
Option 3



Option 2



Option 1

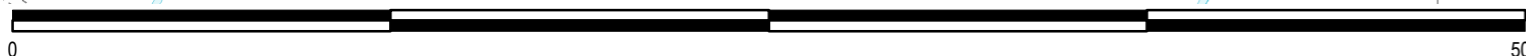


Burwell Substation

Newnham Drive

Weirs Droye

2m



500m

558000



File Name: C:\Users\Anna.Dillio\AECOM\Directory\Sunnica Energy Farm - GIS - General\Layout\PEIR\Chapter_3_Scheme_Description\200907_SunnicaEnergyFarm_PEIR_Figure_3-19_PreferedAlternativeLocation_BurwellSubstation.mxd 267000